


YAP

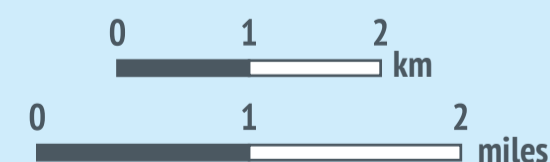
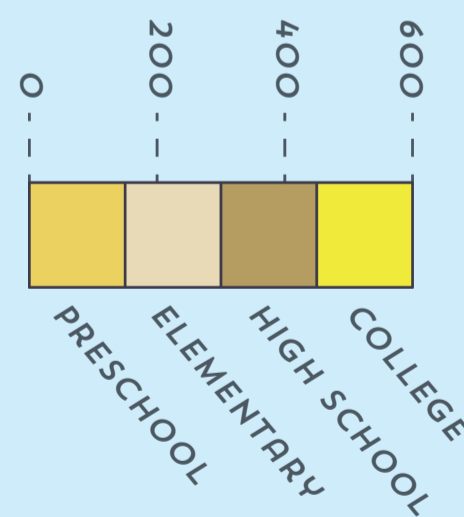
SCHOOL ENROLLMENT [2010 FSM census of population and housing]



POPULATION ENROLLED IN SCHOOLS



NUMBER OF STUDENTS IN TYPES OF SCHOOLS



DIGITAL ATLAS OF MICRONESIA

Created by
IREI Island Research & Education Initiative (IREI)
www.islandresearch.org

WERI Water and Environmental Research Institute of the Western Pacific (WERI)
www.weriguam.org



YAP MODULE
Chief editor: Danko Taboroši
Co-editor: Maria Kottermair
Controller: Snyther Biza
Advisors: John W. Jenson, Joseph D. Rouse, Ibrahim Mohammed, Jan Rykr, Joshua Libyan Tun, Caroline Dabugsiy, Francis Ruegorong
Programmer: [Name]
Cartographer: [Name]
Reviewers: [Name]

Supported by
USGS National Government of the Federated States of Micronesia
US Geological Survey
WRR1 104-B Program (2018)

www.islands.fm/atlas

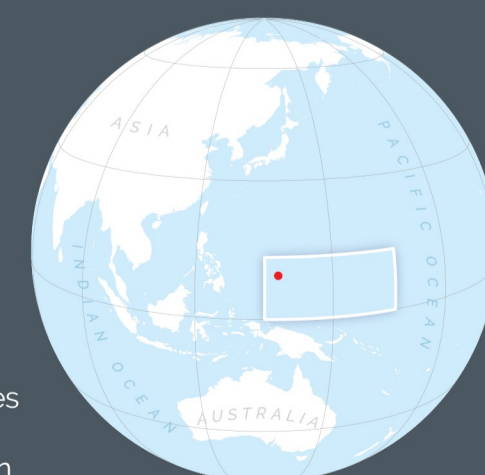
☆ Data used in this atlas are from a variety of sources. They include IREI, USGS, NOAA, USDA-NRCS/USFS, UOG, PDC, TNC, Yap CAP and the governments of FSM and Yap State. For the specific data used in this map, please see www.islands.fm/atlas/sources

✉ IREI
PO Box PS 303
Palikir, Pohnpei
FM 96941
irei@islandresearch.org
www.islandresearch.org
www.facebook.com/irei.micronesia
www.youtube.com/user/IREIvideos

⚠ This map is for educational and awareness purposes only. It contains no definitive positional or attribute information. See the full disclaimer at www.islands.fm/atlas/disclaimer



Location: Rectangle indicates the Federated States of Micronesia. Red dot indicates the location of the island shown on the main map.



📄 UTM_54N
GCS_WGS_1984

📅 Last updated: 04/2020