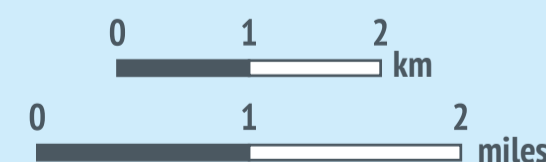
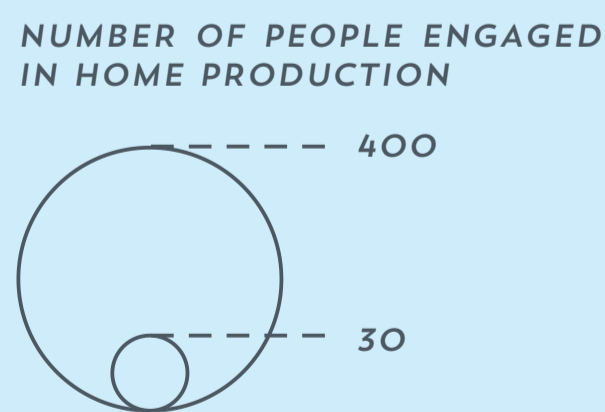
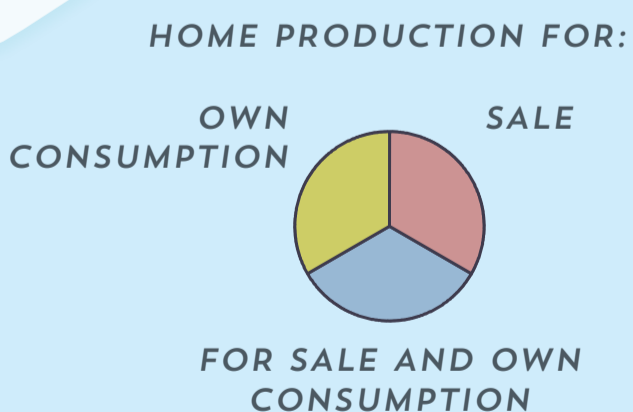
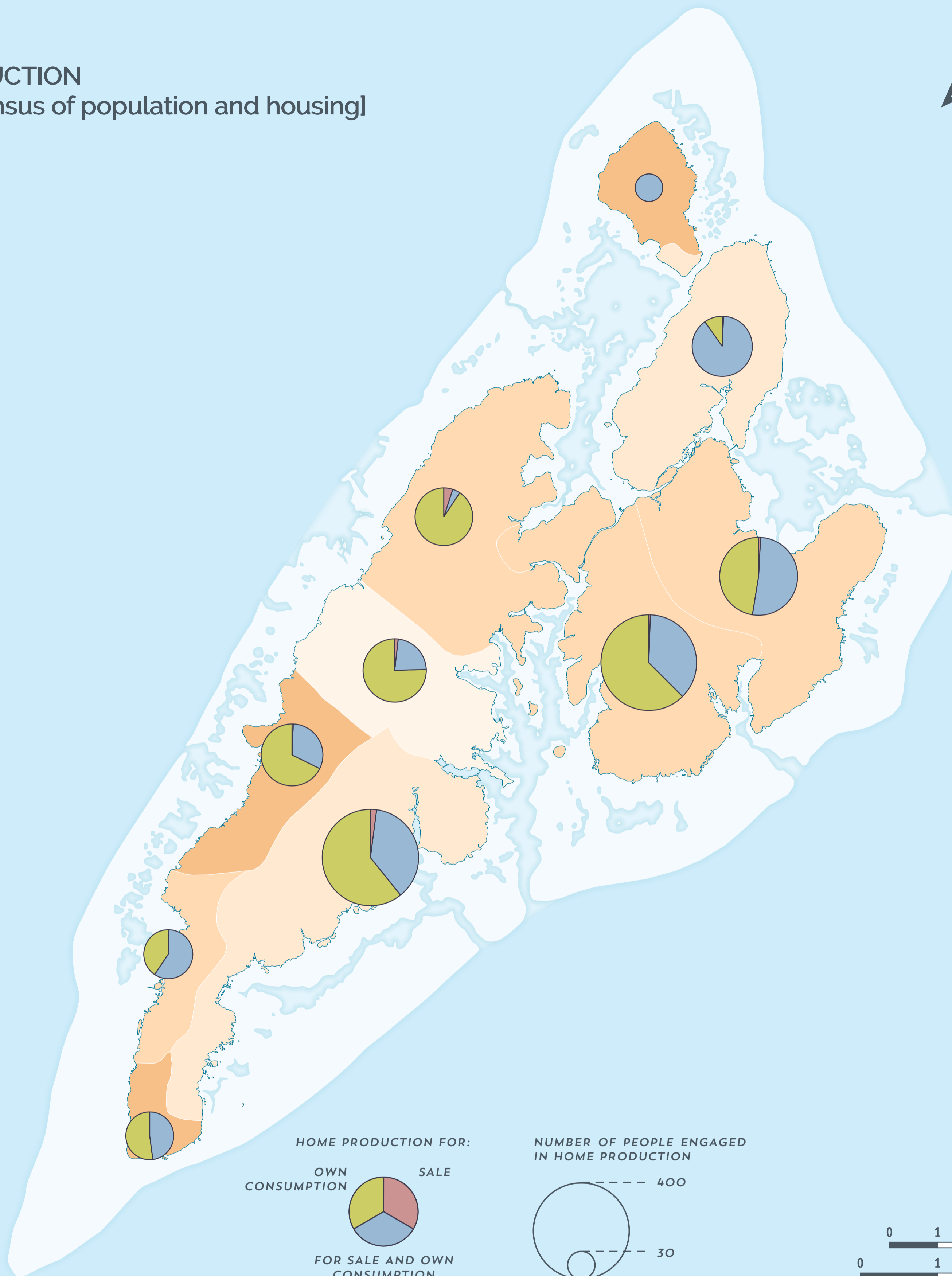



YAP

HOME PRODUCTION [2010 FSM census of population and housing]



POPULATION 15+ YEARS OF AGE ENGAGED IN HOME PRODUCTION





DIGITAL ATLAS OF MICRONESIA

Created by
IREI Island Research & Education Initiative (IREI)
www.islandresearch.org

WERI Water and Environmental Research Institute of the Western Pacific (WERI)
www.weriguam.org



Chief editor: Danko Taboroši
Co-editor: Maria Kottermair
Controller: Snyther Biza
Advisors: John W. Jenson, Joseph D. Rouse, Ibrahim Mohammed, Jan Rykr, Joshua Libyan Tun, Caroline Dabugsiy, Francis Ruegorong

Supported by
 National Government of the Federated States of Micronesia
 US Geological Survey
WRR1 104-B Program (2018)

www.islands.fm/atlas

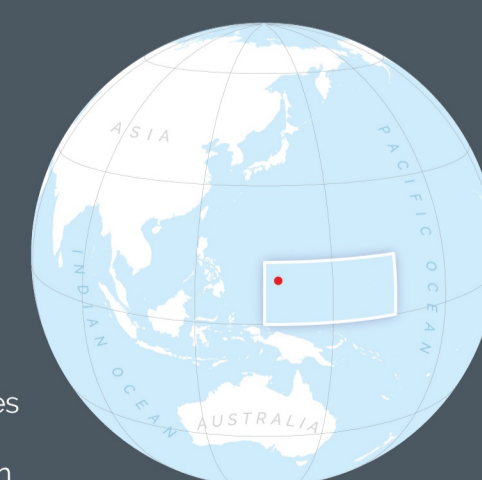
☆ Data used in this atlas are from a variety of sources. They include IREI, USGS, NOAA, USDA-NRCS/USFS, UOG, PDC, TNC, Yap CAP and the governments of FSM and Yap State. For the specific data used in this map, please see www.islands.fm/atlas/sources

✉ IREI
PO Box PS 303
Palikir, Pohnpei
FM 96941
irei@islandresearch.org
www.islandresearch.org
www.facebook.com/irei.micronesia
www.youtube.com/user/IREIvideos


⚠ This map is for educational and awareness purposes only. It contains no definitive positional or attribute information. See the full disclaimer at www.islands.fm/atlas/disclaimer



Location: Rectangle indicates the Federated States of Micronesia. Red dot indicates the location of the island shown on the main map.



 UTM_54N
GCS_WGS_1984

 Last updated: 04/2020