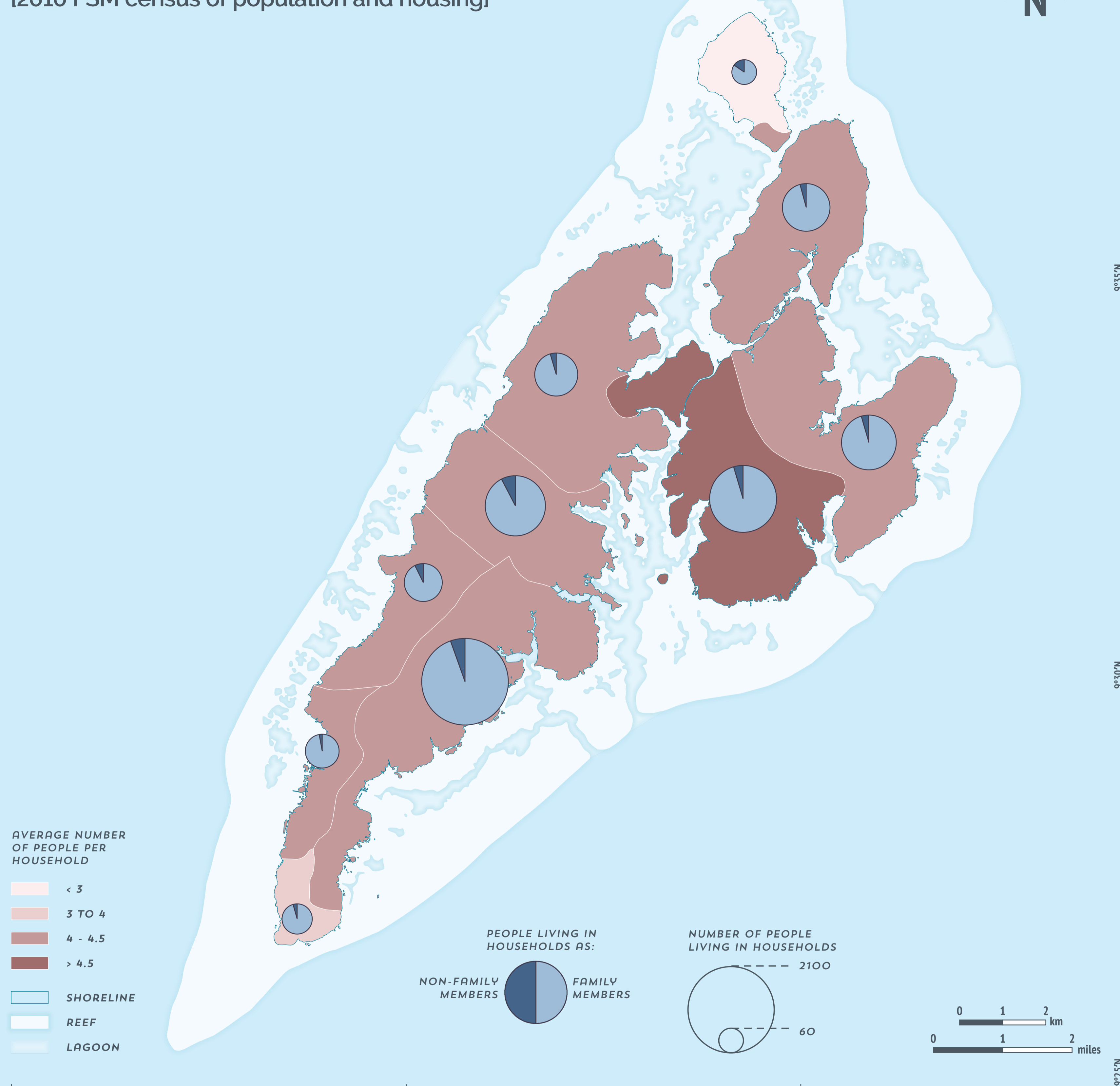


# YAP

## HOUSEHOLD TYPE [2010 FSM census of population and housing]

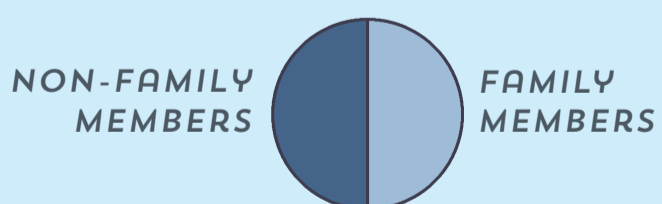


### AVERAGE NUMBER OF PEOPLE PER HOUSEHOLD

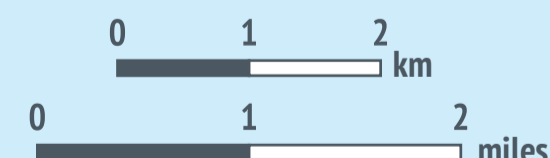
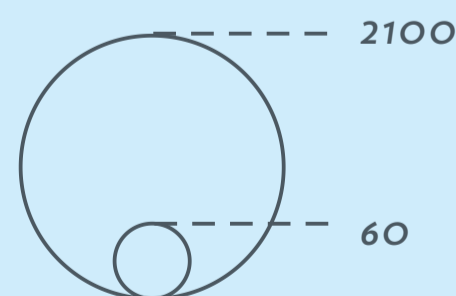
- < 3
- 3 TO 4
- 4 - 4.5
- > 4.5

- SHORELINE
- REEF
- LAGOON

### PEOPLE LIVING IN HOUSEHOLDS AS:



### NUMBER OF PEOPLE LIVING IN HOUSEHOLDS



**DIGITAL ATLAS OF MICRONESIA**

Created by  
**IREI** Island Research & Education Initiative (IREI)  
[www.islandresearch.org](http://www.islandresearch.org)

**WERI** Water and Environmental Research Institute of the Western Pacific (WERI)  
[www.weriguam.org](http://www.weriguam.org)



**YAP MODULE**  
Chief editor: Danko Taboroši  
Co-editor: Maria Kottermair  
Controller: Snyther Biza  
Advisors: John W. Jenson, Joseph D. Rouse, Ibrahim Mohammed

Programmer: Jan Rykr  
Cartographer: Joshua Libyan Tun  
Reviewers: Caroline Dabugsiy, Francis Ruegorong

Supported by  
  
National Government of the Federated States of Micronesia  
US Geological Survey  
WRR1 104-B Program (2018)

[www.islands.fm/atlas](http://www.islands.fm/atlas)

☆ Data used in this atlas are from a variety of sources. They include IREI, USGS, NOAA, USDA-NRCS/USFS, UOG, PDC, TNC, Yap CAP and the governments of FSM and Yap State. For the specific data used in this map, please see [www.islands.fm/atlas/sources](http://www.islands.fm/atlas/sources)

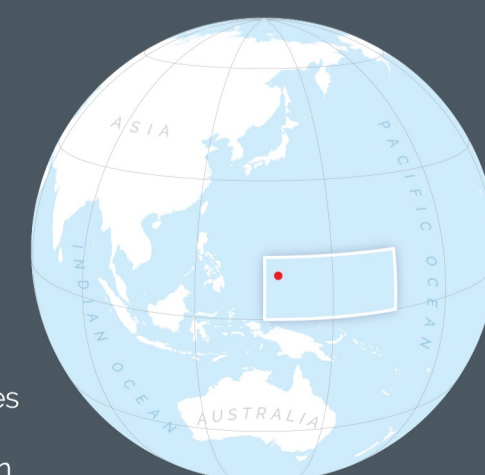
✉ IREI  
PO Box PS 303  
Palikir, Pohnpei  
FM 96941

[irei@islandresearch.org](mailto:irei@islandresearch.org)  
[www.islandresearch.org](http://www.islandresearch.org)  
[www.facebook.com/irei.micronesia](https://www.facebook.com/irei.micronesia)  
[www.youtube.com/user/IREIvideos](https://www.youtube.com/user/IREIvideos)

⚠ This map is for educational and awareness purposes only. It contains no definitive positional or attribute information. See the full disclaimer at [www.islands.fm/atlas/disclaimer](http://www.islands.fm/atlas/disclaimer)



Location: Rectangle indicates the Federated States of Micronesia. Red dot indicates the location of the island shown on the main map.



UTM\_54N  
GCS\_WGS\_1984

Last updated: 04/2020