

YAP

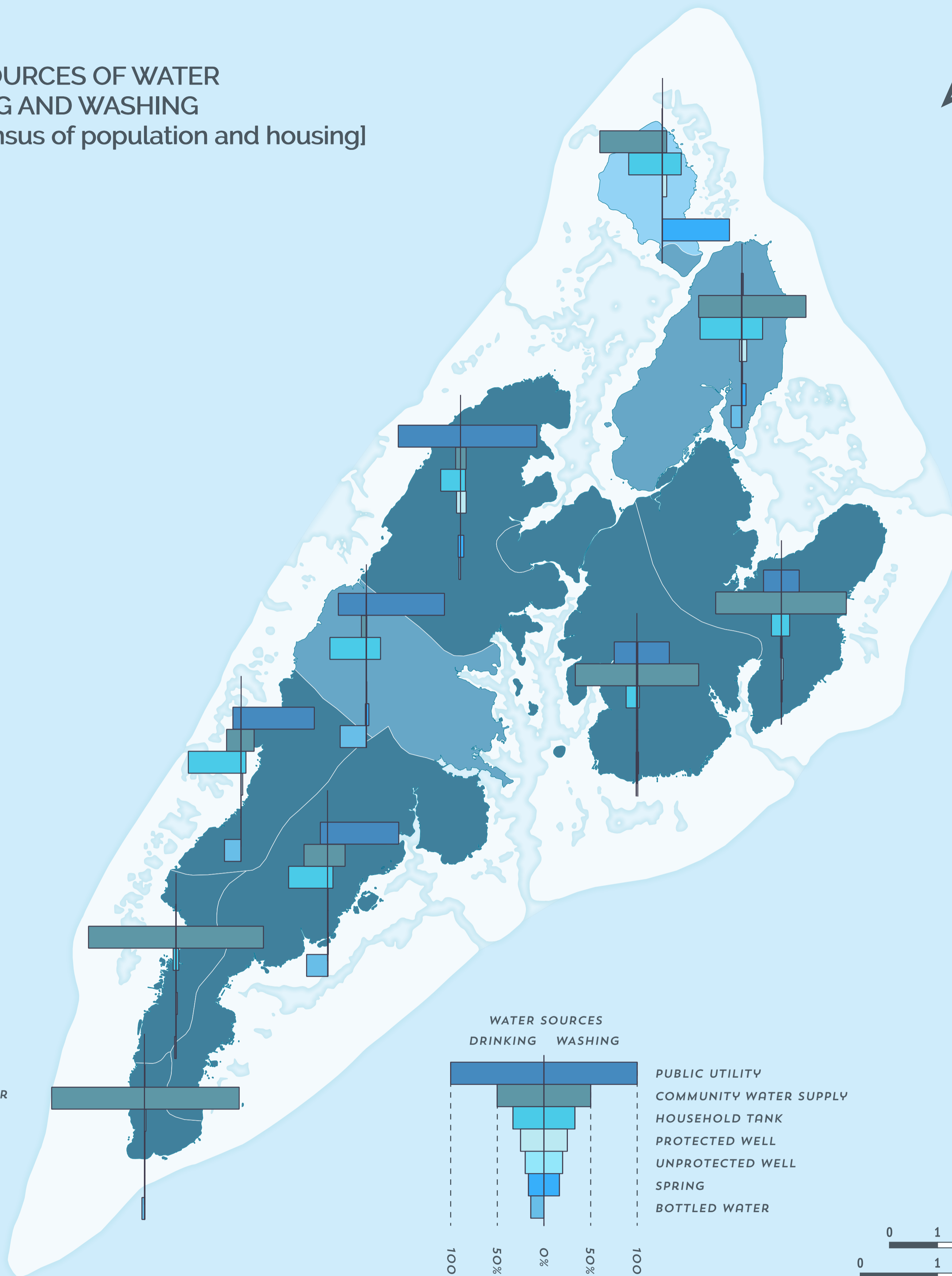
PRINCIPAL SOURCES OF WATER FOR DRINKING AND WASHING [2010 FSM census of population and housing]



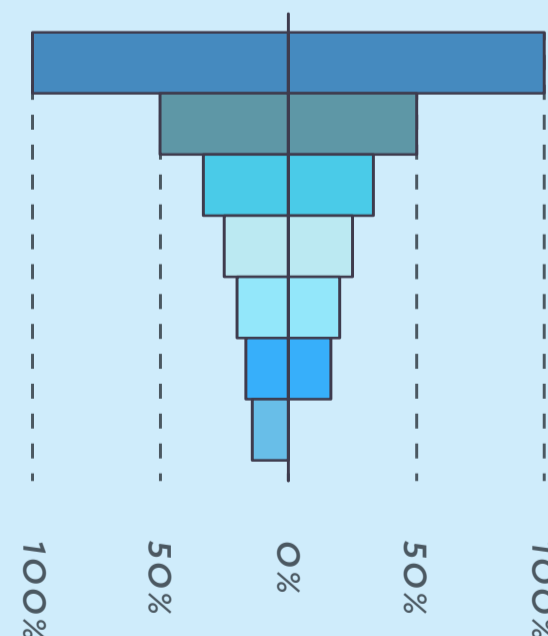
HOUSEHOLDS WITH ACCESS TO PIPED WATER

- < 60%
- 61 - 80%
- 81 - 100%

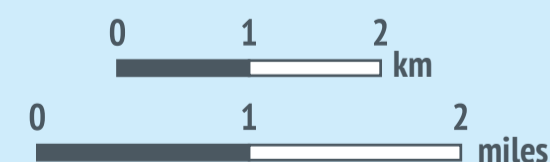
- SHORELINE
- REEF
- LAGOON



WATER SOURCES DRINKING WASHING



- PUBLIC UTILITY
- COMMUNITY WATER SUPPLY
- HOUSEHOLD TANK
- PROTECTED WELL
- UNPROTECTED WELL
- SPRING
- BOTTLED WATER



DIGITAL ATLAS OF MICRONESIA

Created by **IREI** Island Research & Education Initiative (IREI)
www.islandresearch.org

WERI Water and Environmental Research Institute of the Western Pacific (WERI)
www.weriguam.org



YAP MODULE
Chief editor: Danko Taboroši
Co-editor: Maria Kottermair
Controller: Snyther Biza
Advisors: John W. Jenson, Joseph D. Rouse, Ibrahim Mohammed, Jan Rykr, Joshua Libyan Tun, Caroline Dabugsiy, Francis Ruegorong

Supported by

National Government of the Federated States of Micronesia
US Geological Survey
WRR1 104-B Program (2018)

www.islands.fm/atlas

☆ Data used in this atlas are from a variety of sources. They include IREI, USGS, NOAA, USDA-NRCS/USFS, UOG, PDC, TNC, Yap CAP and the governments of FSM and Yap State. For the specific data used in this map, please see www.islands.fm/atlas/sources

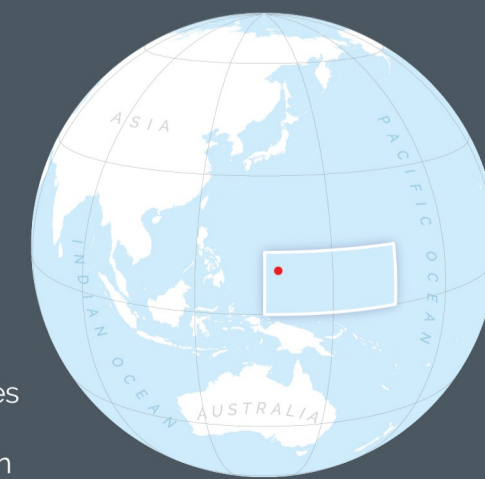
✉ IREI
PO Box PS 303
Palikir, Pohnpei
FM 96941

irei@islandresearch.org
www.islandresearch.org
www.facebook.com/irei.micronesia
www.youtube.com/user/IREIvideos

⚠ This map is for educational and awareness purposes only. It contains no definitive positional or attribute information. See the full disclaimer at www.islands.fm/atlas/disclaimer



Location: Rectangle indicates the Federated States of Micronesia. Red dot indicates the location of the island shown on the main map.



UTM_54N
GCS_WGS_1984

Last updated: 04/2020