


YAP

HOUSEHOLDS WITH TELEPHONES [2010 FSM census of population and housing]



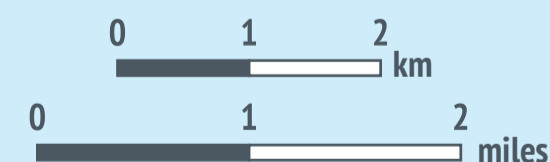
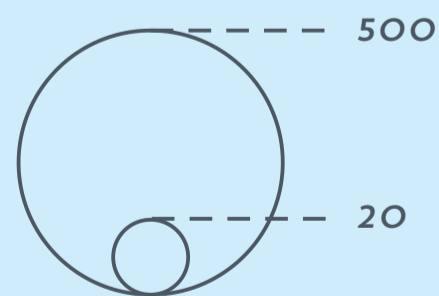
HOUSEHOLDS WITH TELEPHONE LANDLINE



CELL PHONE IN HOUSEHOLD



TOTAL NUMBER OF HOUSEHOLDS



DIGITAL ATLAS OF MICRONESIA

Created by
IREI Island Research & Education Initiative (IREI)
www.islandresearch.org

WERI Water and Environmental Research Institute of the Western Pacific (WERI)
www.weriguam.org



YAP MODULE
Chief editor: Danko Taboroši
Co-editor: Maria Kottermair
Controller: Snyther Biza
Advisors: John W. Jenson, Joseph D. Rouse, Ibrahim Mohammed

Programmer: Jan Rykr
Cartographer: Joshua Libyan Tun
Reviewers: Caroline Dabugsiy, Francis Ruegorong

Supported by
 National Government of the Federated States of Micronesia
 US Geological Survey
WRR1 104-B Program (2018)

www.islands.fm/atlas

☆ Data used in this atlas are from a variety of sources. They include IREI, USGS, NOAA, USDA-NRCS/USFS, UOG, PDC, TNC, Yap CAP and the governments of FSM and Yap State. For the specific data used in this map, please see www.islands.fm/atlas/sources

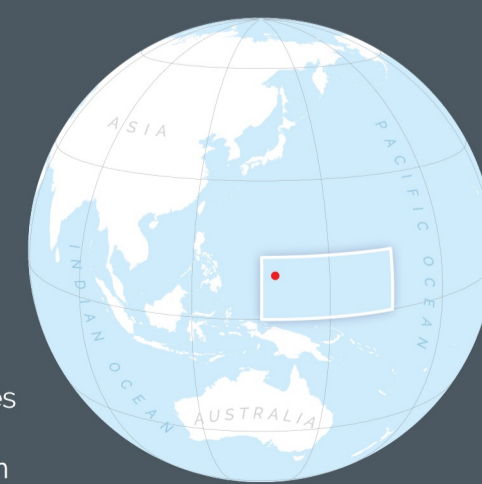
✉ IREI
PO Box PS 303
Palikir, Pohnpei
FM 96941

irei@islandresearch.org
www.islandresearch.org
www.facebook.com/irei.micronesia
www.youtube.com/user/IREIvideos

⚠ This map is for educational and awareness purposes only. It contains no definitive positional or attribute information. See the full disclaimer at www.islands.fm/atlas/disclaimer



Location: Rectangle indicates the Federated States of Micronesia. Red dot indicates the location of the island shown on the main map.



UTM_54N
GCS_WGS_1984

Last updated: 04/2020