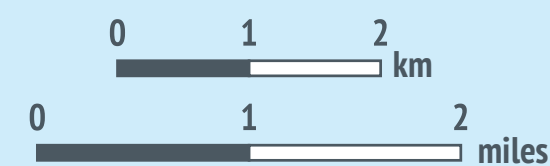
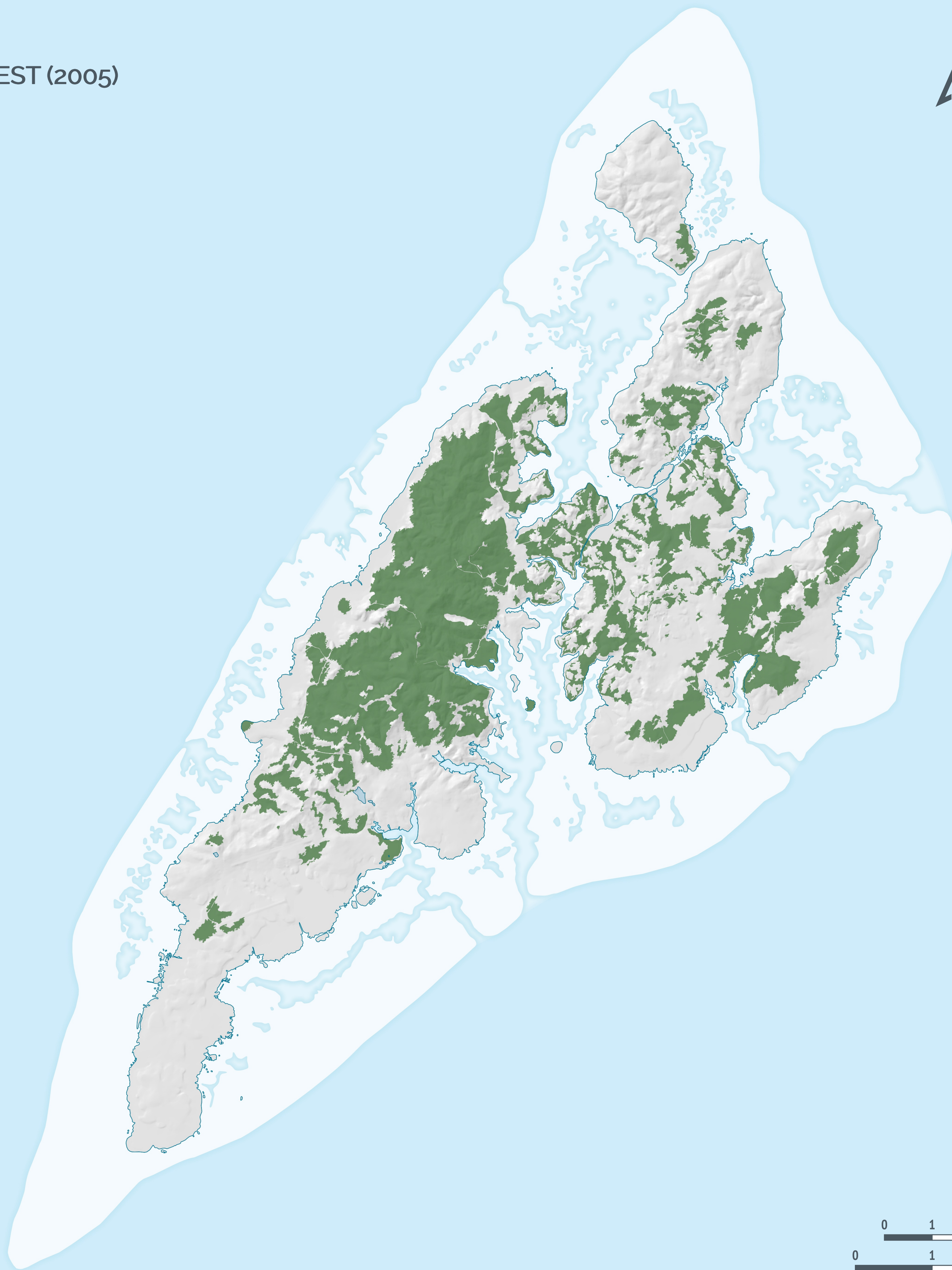


YAP

UPLAND FOREST (2005)



DIGITAL ATLAS OF MICRONESIA

Created by



Island Research & Education Initiative (IREI)
www.islandresearch.org



Water and Environmental Research Institute of the Western Pacific (WERI)
www.weriguam.org



YAP MODULE

Chief editor
Co-editor
Controller
Advisors

Danko Taboroši
Maria Kottermair
Snyther Biza
John W. Jenson
Joseph D. Rouse
Ibrahim Mohammed
Jan Rykr
Joshua Libyan Tun
Caroline Dabugsiy
Francis Ruegorong

Programmer
Cartographer
Reviewers

Supported by



National Government of the Federated States of Micronesia



US Geological Survey
WRR1 104-B Program (2018)



www.islands.fm/atlas



Data used in this atlas are from a variety of sources. They include IREI, USGS, NOAA, USDA-NRCS/USFS, UOG, PDC, TNC, Yap CAP and the governments of FSM and Yap State. For the specific data used in this map, please see www.islands.fm/atlas/sources



IREI
PO Box PS 303
Palikir, Pohnpei
FM 96941

irei@islandresearch.org
www.islandresearch.org

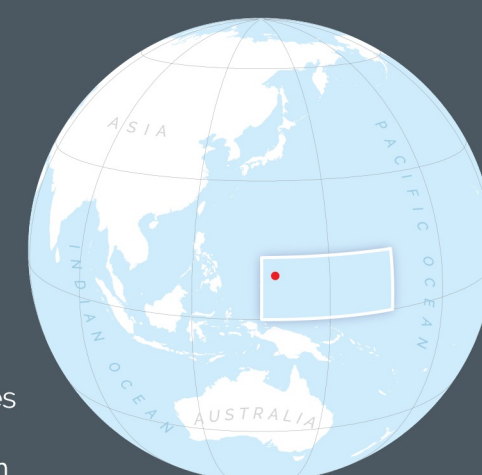
www.facebook.com/irei.micronesia
www.youtube.com/user/IREIvideos



This map is for educational and awareness purposes only. It contains no definitive positional or attribute information. See the full disclaimer at www.islands.fm/atlas/disclaimer



Location: Rectangle indicates the Federated States of Micronesia. Red dot indicates the location of the island shown on the main map.



UTM_54N
GCS_WGS_1984



Last updated: 04/2020